



ÉVALUATION DES AIRES MARINES PROTÉGÉES
DES CÔTES FRANÇAISES DE LA MÉDITERRANÉE :
SURFACE, LINÉAIRE DE CÔTE, RÉGLEMENTATION,
SURVEILLANCE, ÉVOLUTION

INVENTAIRE

DONNÉES CHIFFRÉES

CARTOGRAPHIE

ÉVOLUTION

PROTECTION/PRESSION

Le site Medamp est en cours de réalisation.

Accueil

MEDAMP : POURQUOI ?



Characterisation and evaluation of the MPA from the French Mediterranean coast : a database to estimate the effort of protection.



Alexandre Meinesz, Euriell Bertaud du Chazaud et Daniel Garcia

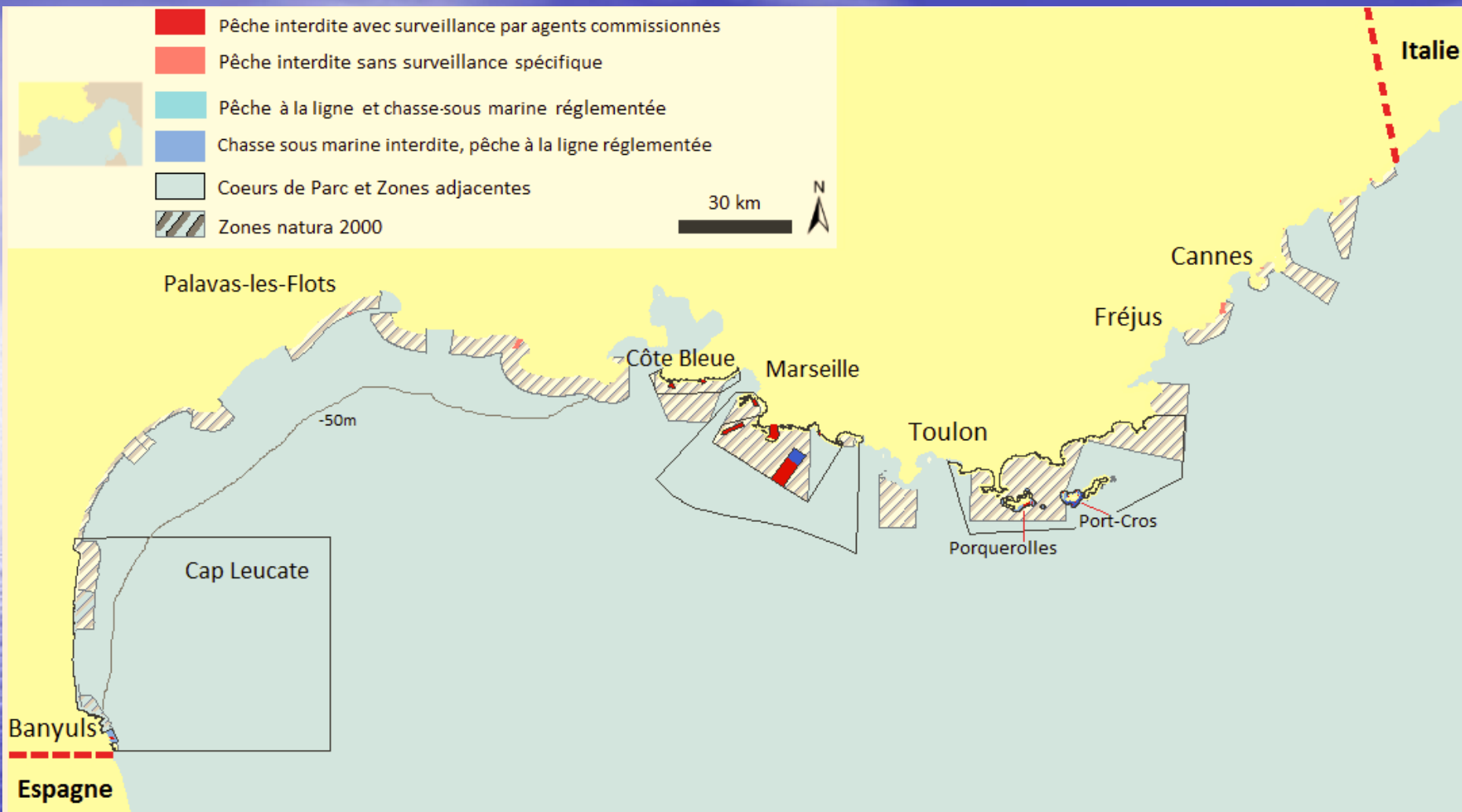
meinesz@unice.fr

FORUM 2016
des Aires Marines Protégées
en Méditerranée

French mediterranean coasts : 64 MPA with various statutes

- * *Isolated no take area (« Concessions ») : 5*
- * *Isolated no take areas (« Cantonnements »):14*
- Natural Reserves : 3*
- Localised Biotopes protections : 2*
- National Parks : 2*
- Marine Natural Parks: 2*
- Natura 2000 : 36*

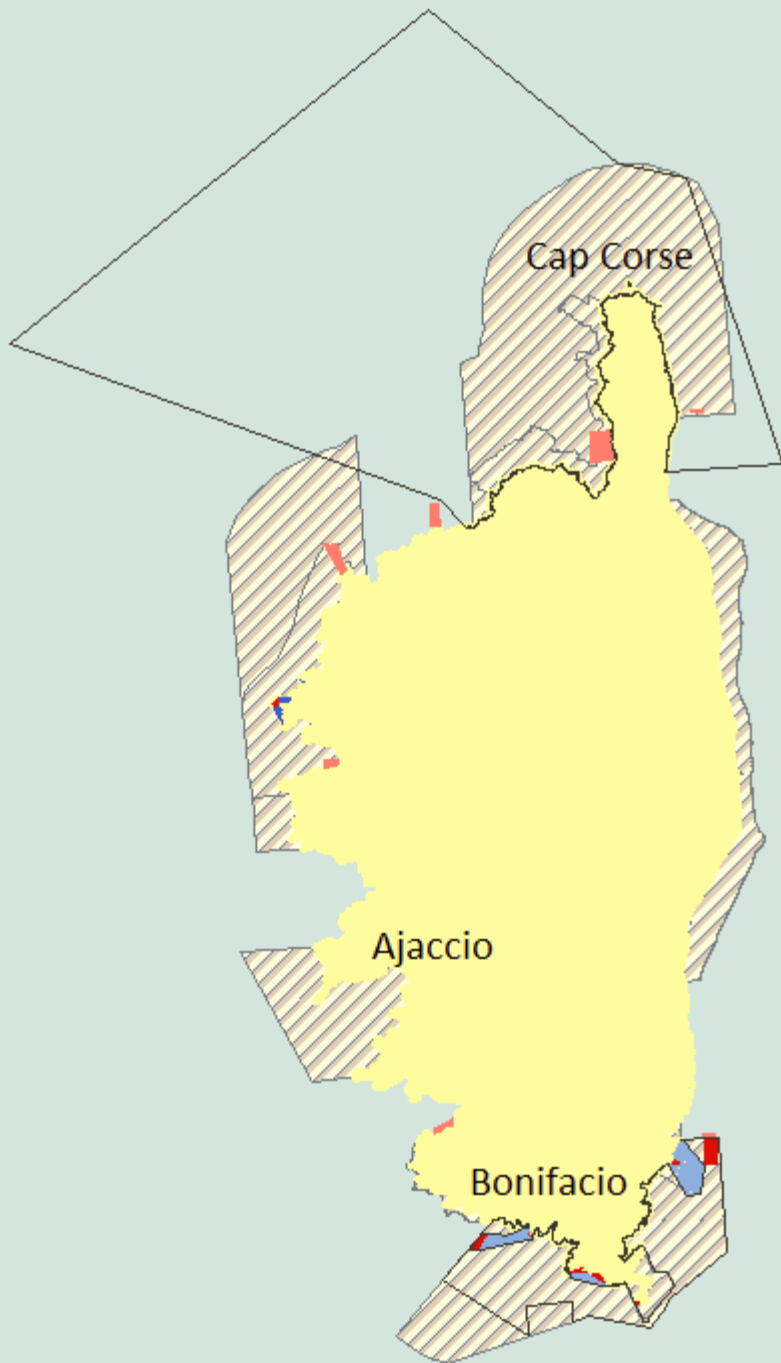
* Not considered as MPA in France



The MPA of the french Mediterranean coasts The continental coasts

MPA of the
french
Mediterranean
coasts :

Corsica



Survey



State means

**State means
+
Specific means**



Prohibitions/ regulated areas

French Mediterranean MPA Mapping chart / levels of Protection




No take area with specific survey




No take area without specific survey



Recreational fishing and spearfishing prohibited



Recreational fishing regulated and spearfishing prohibited



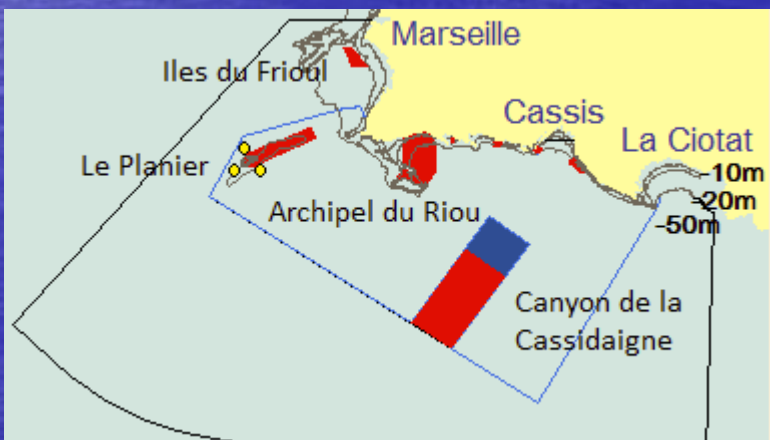
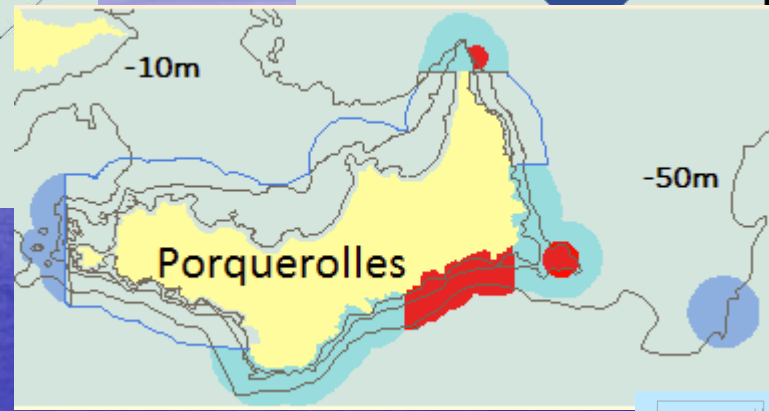
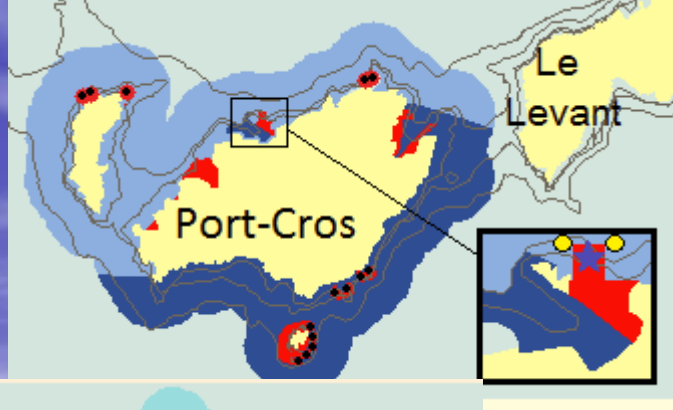
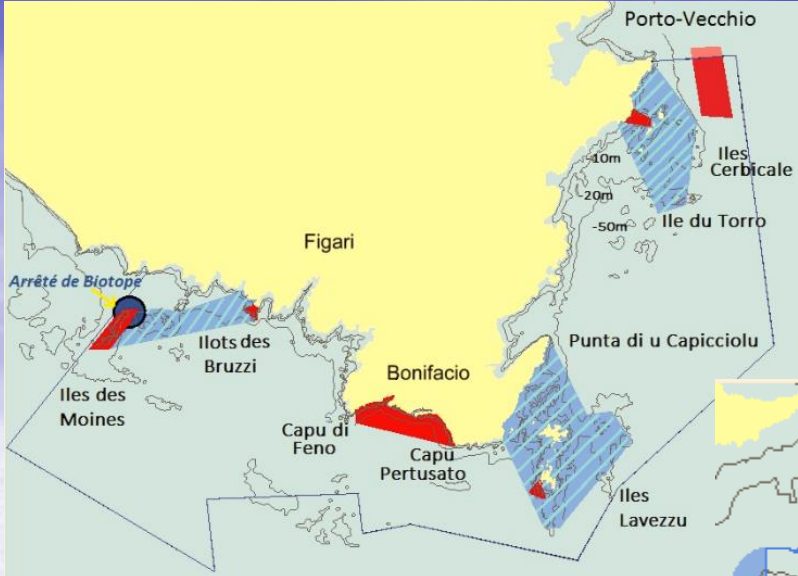
Recreational fishing and spearfishing regulated



Spearfishing prohibited



Adjacent, peripheral zone or heart of MPA without regulation



Mapping chart : homogeneous maps

Cuttings

Administrative/geographical

Régions

Départements

Euro Zones DCI

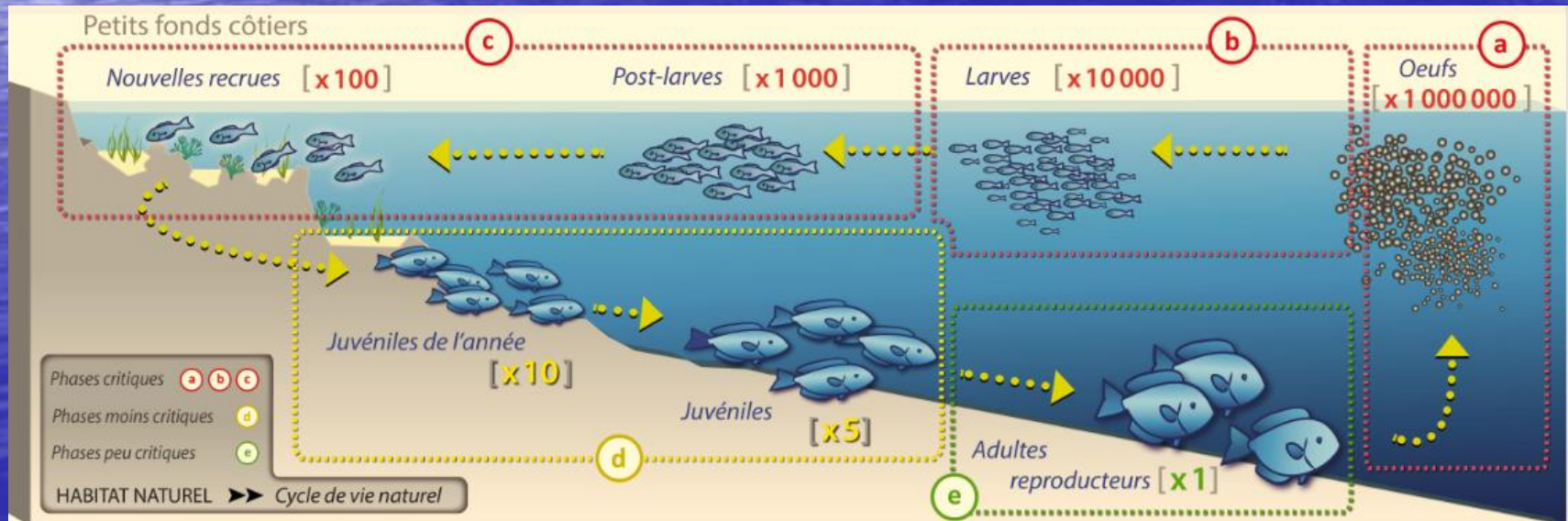
Bathymetric

0/-10m








-10m/-20m

-20m/-50m

>-50m



% coverage of the different levels of protection

French Mediterranean MPA percent coverage		0/-10m	-10/-20m	-20/-50m
	No take area with specific survey	0,85	0,83	0,76
	No take area without specific survey	0,62	0,8	0,33
	Recreational fishing and spearfishing prohibited	0,24	0,17	0,23
	Recreational fishing regulated and spearfishing prohibited	0,54	0,79	1,28
	Recreational fishing and spearfishing regulated	0,06	0,08	0,09
	Spearfishing prohibited	1,36	1,66	1,07
	Destroyed areas by harbours, dikes, restrurations	5,16	1,08	0,04

Levels of protection for each cutting zone

Between 0 and -10m : 80 723 ha

